

The Republic of San Marino



Geography

Centro di Documentazione - Scuola Media Statale
sede di Serravalle Prof.ssa Anna Cecchetti
Tratto dalla versione italiana curata dalla
Prof.ssa Lidia Olei

Geographic Position



The Borders of San Marino

To the North: Verucchio and Rimini



To the West: San Leo
(RN)

To the East: Coriano
and Montescudo
(RN)

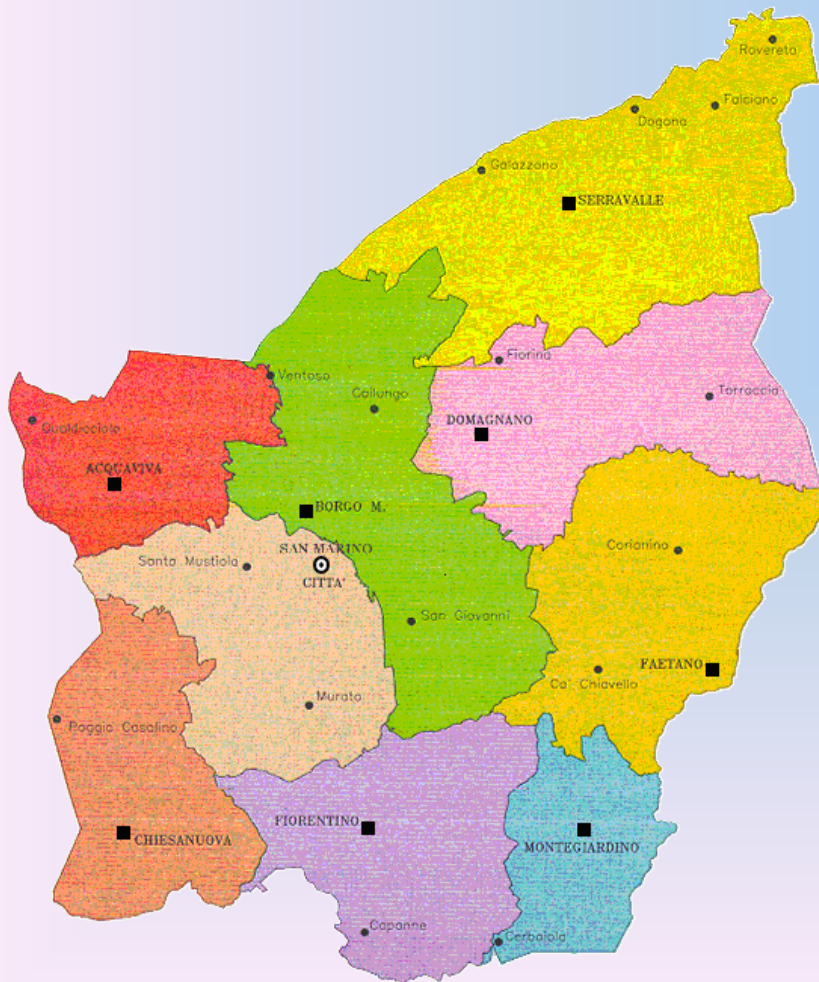
To the South: Sassofeltro and
Montegrimano (PU)

Position, borders, extension.

- San Marino is situated in Central Italy, 10 Km far from the Adriatic Coast.
- It borders with Rimini (EMILIA ROMAGNA) and Pesaro-Urbino (MARCHE)
- The entire area is 61,19 square kilometres big.

- **Population:** about 33.203 inhabitants (2016)
- **Language:** Italian
- **Religion:** Catholic
- **Currency:** euro (it uses this currency, but it isn't a EU member)
- **Government:** Parliamentary Republic:
 - The Great and General Council (Parliament)
 - The Congress of State (Government)
 - 2 Captains Regent (Presidents)

The Castles



The area is divided into 9 Castles:

- Serravalle
- Domagnano
- Borgo Maggiore
- Acquaviva
- Chiesanuova
- Fiorentino
- Montegiardino
- Faetano
- San Marino.

The smaller counties:

Serravalle: Galazzano, Dogana, Falciano, Rovereta.

Domagnano: Fiorina, Torraccia.

Faetano: Cà Chiavello, Corianino.

Montegiardino: Cerbaiola.

Fiorentino: Capanne.

Chiesanuova: Poggio Castellano

Acquaviva: Gualdicciolo

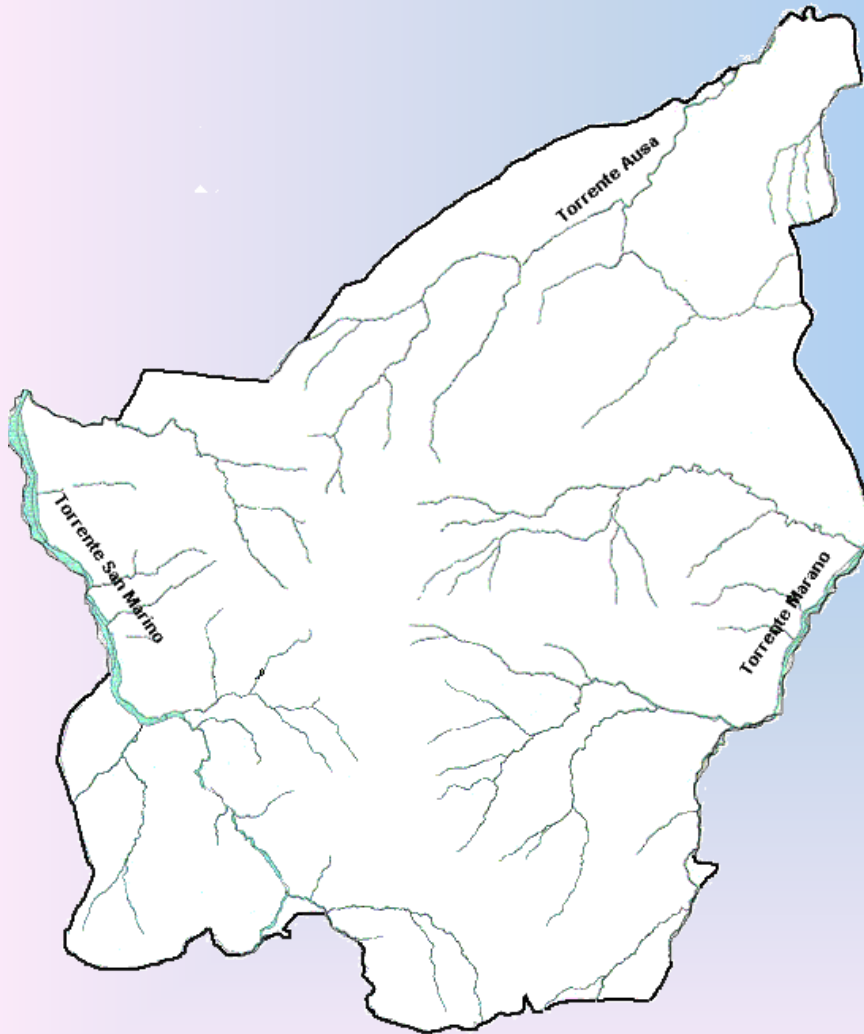
Borgo Maggiore: Ventoso, Cailungo, San Giovanni

San Marino: Santa Mustiola, Murata, Casole.

The Climate

- The climate is mild and temperate, with the higher temperatures of about 26°C in summer and the lower ones of about -7°C in winter. It rains mostly in spring and autumn.
- In winter it can snow in the higher areas.

Hidrography



In San Marino there are a few short streams .The most important ones are: **Ausa Stream, San Marino Stream and Marano Stream.**

FLORA AND FAUNA

In San Marino you can find 6 different natural environments:

- **Wooded Setting**
- **Rocky Environment**
- **Gullies Environment**
- **Caveman Environment**
- **River Environment**
- **Fields Fallow**

FLORA and FAUNA of the different environments

FLORA

FAUNA

WOODED	HORNBEAM, ROVERELLA, CHESTNUT, FRAXINUS, ORNUS, MAPLE, BLACKTHORN	FOX, HEDGEHOG, WILD BOAR, ROE DEER, BADGER, SQUIRREL, TAWNY OWL, WOODCOCK, SPARROW
ROCKY	BROOM, EPHEDRA,HOLM, CARNATION	PEREGRIN FALCON, KESTREL,SPARROW, LIZARD, VIPER, BLINDWORM
GULLIES	CANE, BROOM, BERMUDA GRASS, HAY	HARE, FOX, GRASS SNAKE, TOAD, POLECAT, SQUIRREL, PORCUPINE, HARRIER
CAVEMAN (CAVES)	MOSS, LICHEN	BAT, NEWT, DORMOUSE, PORCUPINE
RIVER	CANE THICKET, WILLOW, POPLAR, FERN	FROG, TREE FROG, CRAB,NEWT,CARP, TROUT
FIELDS FALLOW	POPPY, BUTTERCUP, DANDELION, GRAMINACEOUS PLANT	LIZARD,SHREW, HEDGEHOG, GREEN LIZARD,SWALLOW

Wooded Setting



Rocky Environment



Gullies Environment



Caveman Environment



River Environment



Fields Fallow





Squirrel



Fox

Peregrin falcon



Chestnut





Olive tree





Maple




The economic sectors

- **PRIMARY SECTOR**



- **SECONDARY SECTOR**

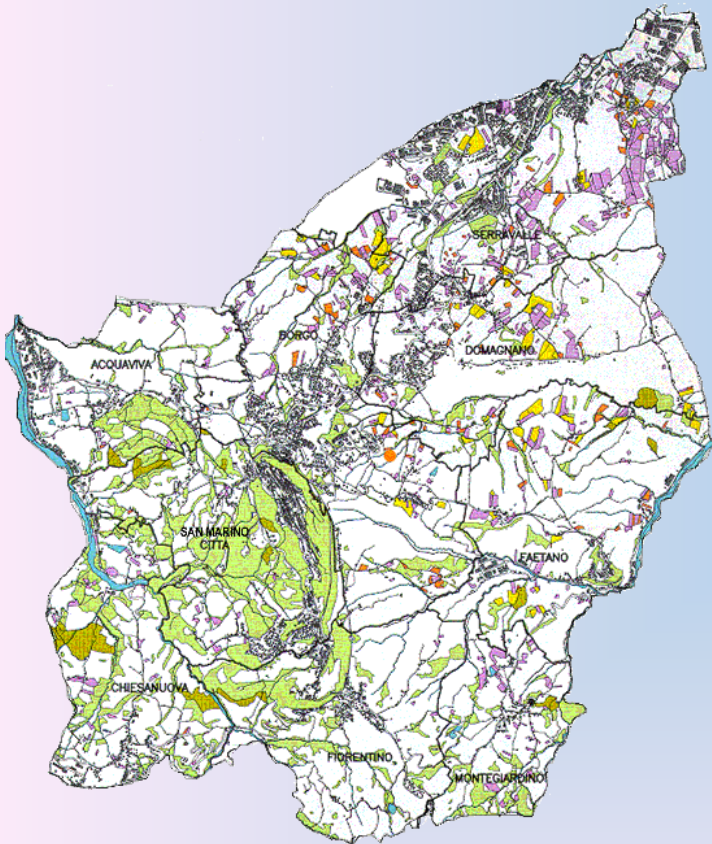


- **SERVICE INDUSTRY**



THE PRIMARY SECTOR

AGRICULTURE



Agriculture: In San Marino farmers produce a wide variety of agricultural products including fruit and vegetables. Organic production is a key focus and great care is taken to eliminate all unnecessary chemical agents.

Wine Production

Wineyard distribution areas



Wineyards

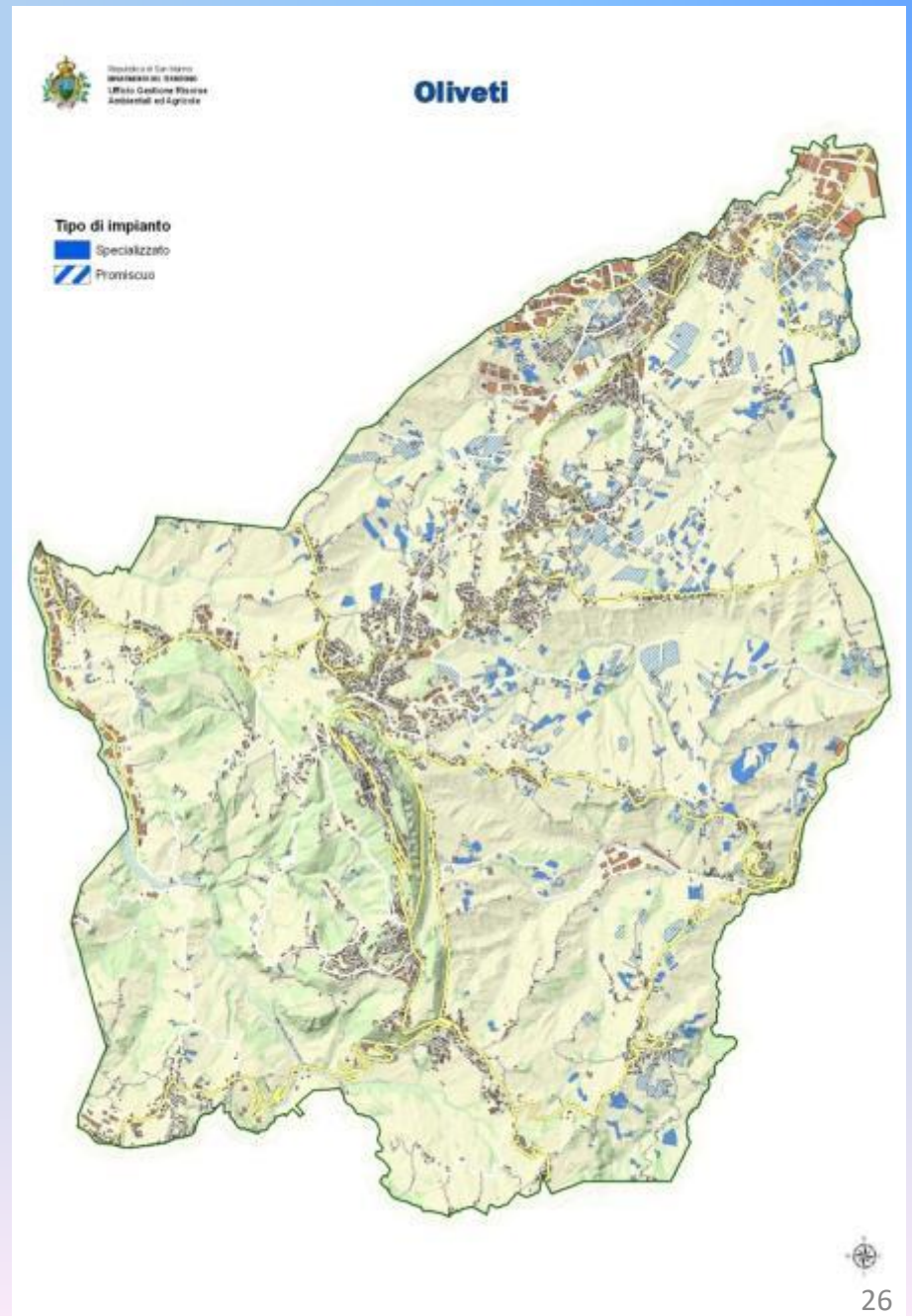
San Marino produces fantastic wines, white and red ones, such as Brugneto Caldese, Grillet, Tessano.





Oil Production

Oil distribution areas



Olive cultivation

In our territory olive cultivation has very old origins and it's one of the characteristics of our landscape. Olive cultivation is widespread. .







barley



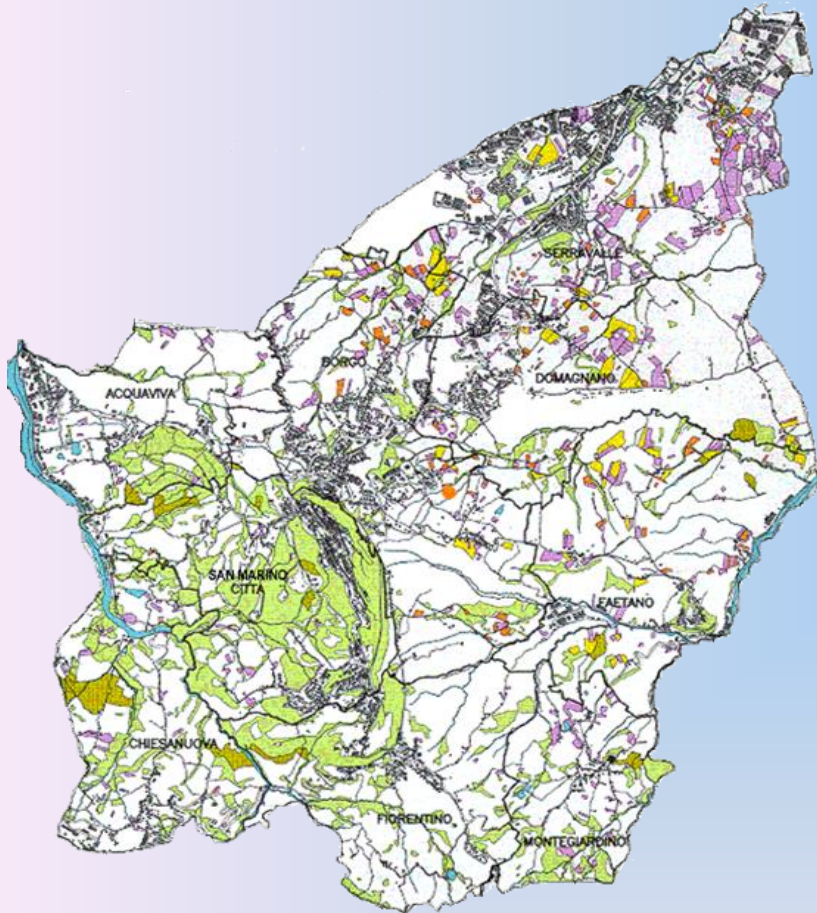
oats



wheat







CATTLE BREEDING

Most breeding refers to cattle.

Scientific research has selected cattle breeding with specific features for milk and meat production.

Limousine Race for meat production



Charolaise Race for meat production



SERVICE INDUSTRY

The majority of the population work for the service industry

- **TRADE:** almost all the trade activities are in the City centre or in Serravalle Castle.
- **TOURISM:** is one of the most important activities of the country. Every year 2 million tourists visit San Marino.
- **PUBLIC SERVICES:** social security, education and culture, public administration, communication and transports, social services, sport and free time (over 4.000 workers).

Industrial Areas

PRINCIPAL INDUSTRIAL AREAS
OF THE TERRITORY (about
6.500 workers)

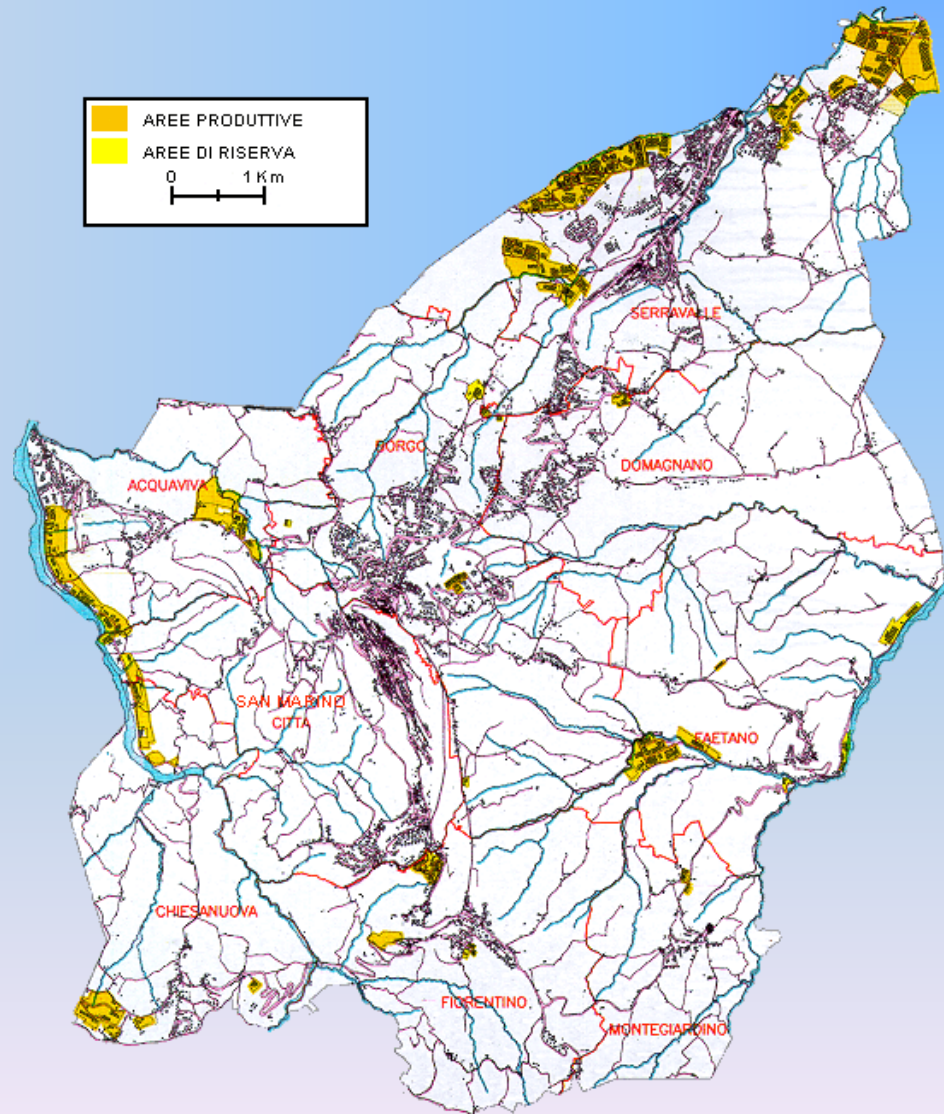
Ciarulla (Serravalle)

Galazzano (Serravalle)

Rovereta (Falciano-
Serravalle)

Ca' Chiavello (Faetano)

Gualdicciolo (Acquaviva)



INDUSTRIAL PRODUCTION

- **Main Production**
- **Metal making and manufacturing**
- **Machine Tools Production**
- **Electrical Machinery and Equipment Production**
- **Pottery Production**
- **Textile Industries and Clothing**
- **Food Industry**
- **Chemical Industry**
- **Paper Products Industry**

Currency and Stamps

Currency

Even if San Marino is not a member of the EU, **The Council of Europe has allowed San Marino to use the EURO as National Currency.** As the other countries of the Euro zone, San Marino can coin customized metal coins. San Marino Coins have a great numismatic value: their trading is an important source of income for the Republic.



Stamps

Collectors consider San Marino Stamps items of great value.





NATIONAL ANTHEM AND FLAG



THE ANTHEM

Officially the anthem of San Marino is only music and it doesn't have any words. Nevertheless it is often accompanied by a short song taken from Giosuè Carducci's speech delivered on 30 September 1894 at the San Marino Government Palace. ('La perpetua libertà di San Marino').

**O antica Repubblica,
Onore a te virtuosa
Onore a te.**

**O antica Repubblica,
Onore a te virtuosa
Onore a te.**

**Generosa,
Fidente**

Virtuosa

**O Repubblica,
Onore e vivi eterna
con la vita e gloria
d'Italia.**

**O antica Repubblica,
Onore a te**

1338

INNO NAZIONALE DELLA REPUBBLICA DI SAN MARINO

Strumentazione di CELIO GOZI
Maestro Direttore del Concerto Militare
della Repubblica di San Marino

FEDERICO CONSOLO

Largo solenne

FLAUTO e OTTAVINO RE^b

CLARINETTO PICCOLO MI^b

CLARINETTI SOPR. SI^b 1.^a

" 2.^a e 3.^a

CLARONI in SI^b 1. e 2.

CORNETTE in SI^b 1. e 2.

FLICORNI in SI^b 1. e 2.

CORNI e CLAV. MI^b 1. 2. e 3.

GENIS e TROMBE in MI^b
1. 2. e 3. (8^a sotto)

TROMBONE DI CANTO 2

BOMBARDINI 1. e 2.

TROMBONI D'ACC. 1. 2. e 3.

BASSI 2 2

TAMBURO
CASSA e PIATTI 2

G. RICORDI & C. Editori-Stampatori, MILANO.

Tutti i diritti della presente strumentazione sono riservati.

Tous droits de la présente instrumentation sont réservés.

(PRINTED IN ITALY)

(121288)

(IMPRIMÉ EN ITALIE)

The Republic's National Anthem was written in 1894 by the violinist and composer Federico Consolo.

It was played for the first time on 30 September 1894, in occasion of the Inauguration Ceremony of The Government Palace, where Giosuè Carducci delivered his famous speech 'La libertà perpetua di San Marino'

The flag of San Marino

The use of the two colours 'white and turquoise' was decided in 1797 by the Leader and Commander Council.

A Constitutional Law dated 22 July 2011 has defined the flag and the official emblem.



- The Flag



THE OFFICIAL EMBLEM





PLURILINGUISMO (inglese)

ADDENDUM SAMMARINESE: PERCORSO GEOGRAFICO –SCIENTIFICO

Tutte le notizie e le immagini utilizzate per questa presentazione,

ad uso esclusivamente scolastico,

sono tratte da:

- *siti* dedicati alla Repubblica di San Marino
- *pubblicazioni varie*
- pagine di approfondimento sulla bandiera, tratte da : V. Casali, *Manuale di storia sammarinese*, 2009.
- PPT realizzati dal Prof. Antonio Cozza
 - PPT «San Marino visto da noi» realizzato dalla Scuola Elementare di Serravalle –classe VB
 - PPT realizzato da UGRRA
 - Dati Ufficio Statistica
- Immagini del Centro Naturalistico

**Realizzazione: prof.ssa Anna Cecchetti–
Lisa Calisesi Centro di Documentazione
Serravalle – anno scolastico 2017/2018**

**Versione in italiano a cura della Prof.ssa
Lidia Olei**